









Directions to Halifax HX3 0PG, UK
77.2 mi – about 1 hour 23 mins

A Hull Ferry Terminal
United Kingdom

1. Head **west** go 0.3 mi
total 0.3 mi
Restricted usage road
-  2. Turn left toward **Northern Gateway** go 0.2 mi
total 0.5 mi
Restricted usage road
About 1 min
-  3. At the roundabout, take the **4th** exit onto **Northern Gateway** go 0.2 mi
total 0.7 mi
About 1 min
-  4. At the roundabout, take the **1st** exit onto **Hedon Rd/A1033** go 0.6 mi
total 1.2 mi
About 1 min
-  5. At the roundabout, take the **1st** exit onto **Hedon Rd/A63** go 17.1 mi
total 18.3 mi
Continue to follow A63
Go through 1 roundabout
About 21 mins
6. Continue onto **M62** go 54.5 mi
total 72.9 mi
About 52 mins
-  7. At junction **24**, exit onto **A629** toward **Huddersf'd/Halifax** go 4.3 mi
total 77.1 mi
Go through 1 roundabout
About 6 mins
-  8. Turn right onto **Westbourne Terrace** go 98 ft
total 77.2 mi
Destination will be on the right
About 1 min

B Halifax HX3 0PG, UK

These directions are for planning purposes only. You may find that construction projects, traffic, weather, or other events may cause conditions to differ from the map results, and you should plan your route accordingly. You must obey all signs or notices regarding your route.

Map data ©2012 Google

Directions weren't right? Please find your route on maps.google.co.uk and click "Report a problem" at the bottom left.